

Dickson Shops Community Consultation

We wish to acknowledge the Ngunnawal people as the Traditional Custodians of the ACT and recognises any other people or families with connection to the lands of the ACT and region.

We acknowledge and respect their continuing culture and the contribution they make to the life of this city and this region.

Prepared for:



Prepared by:

OCULUS

Urban Design & Landscape Architecture

ACCESSED.

Accessibility



Consulting Arborist



Planning



Engineering



Quantity Surveyor

Rev		Date	By	Checked
V01	Community Consultation	08.02.2024	Peta Miskovich	Claire Martin
V02	Community Consultation	20.02.2024	Peta Miskovich	Claire Martin
V03	Community Consultation	06.03.2024	Peta Miskovich	Claire Martin
V04	Community Consultation	08.03.2024	Peta Miskovich	Claire Martin

Executive Summary

A design that embraces and enhances the unique identity and character of Dickson shops, through a series of interventions that celebrate and promote the eclectic nature of each space and providing inbuilt flexibility for new opportunities.

The Preliminary Sketch Plan design for Dickson Shops has been developed in direct response to community feedback.

It brings together the wants, and needs of a diverse and growing community by balancing the strong desire to protect and retain the character that the community holds dear, whilst providing much needed upgrades and improvements to the public realm to support a range of new functions and uses into the future.

Dickson shops is a series of unique spaces interconnected by laneways or 'corridors'. The proposed design aims to improve the perception of safety within the precinct, provide a sense of legibility and consistency, whilst providing a diversity of experiences for the public and community members.

This design thinking is captured through the 'Dickson Neighbourhood' concept. The 'Neighbourhood' looks to embed a sense of familiarity and comfort within the design proposal, whilst repositioning Dickson Shops into a new stage of its evolution.

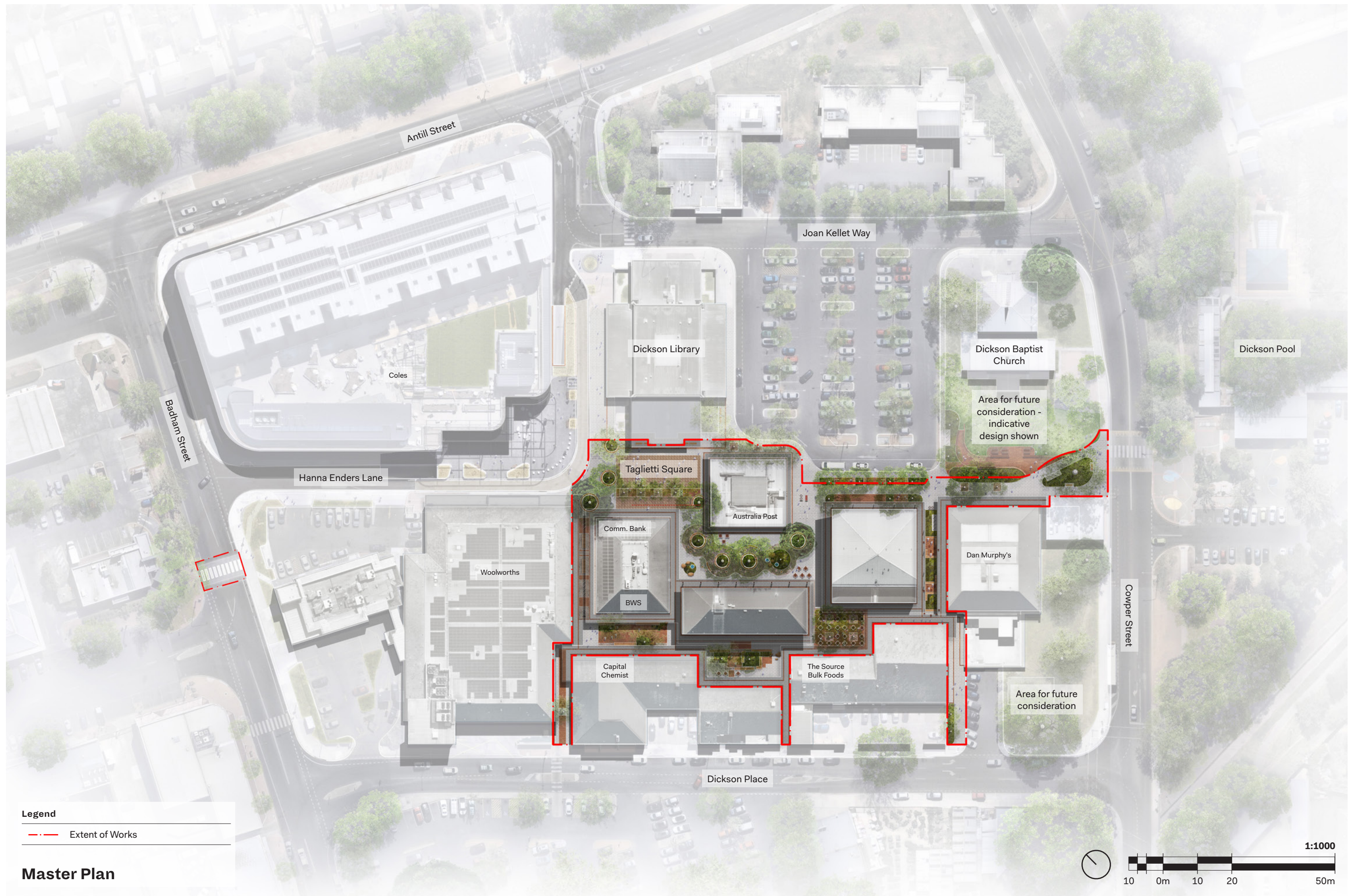
To ensure the uniqueness of Dickson is represented, specific elements such as artworks and materiality have been retained and re-purposed within the design proposition. The proposal draws on cues from the Dickson Heritage Library, designed by Enrico Taglietti, ensuring the proposed landscape design integrates seamlessly with this iconic building and its immediate context.

Movement, comfort and amenity is expressed through the rationalisation of pedestrian pathways, increased canopy coverage, and opportunities for respite and refuge throughout. The proposed design also addresses:

- + Site specific conditions, including past flooding issues, safety and accessibility.
- + Rest points along paths.
- + A space for youths within the adjacent park.
- + Opportunities for outdoor dining.
- + Opportunities for community exchange and small scale markets.
- + A square that honours the heritage significance of the Dickson Library, providing public gathering and event opportunities.
- + The need to maintain large trees in raised planter beds, and increase tree canopy coverage.
- + The need to maintain the existing number of car parking spaces, including loading zones, accessible parking, and 5 minute drop off zones.
- + Maintain the existing number of bicycle parks.



Image: Zone A



Legend

Extent of Works

Taglietti Square

A meeting place for all. The design proposes a flexible space that encourages community events, whilst maintaining clear and safe movement around Dickson Shops.

Zone A

The design proposes a series of spaces that encourage socialisation and conversation. This zone also includes informal play opportunities, relocated artworks and outdoor dining.

Zone B

A tree lined pedestrian boulevard connecting Dickson Pool and Taglietti Square, with improved circulation and increased amenity including - ample seating opportunities, bicycle parking, proposed trees and planting.

Zone C

A series of courtyards designed to support small gatherings, retail and outdoor dining. The activity is concentrated in the centre of the space to take advantage of winter solar access, and to ensure clear and safe pedestrian movement.

Zone D

A key circulation space with increased amenity to improve the pedestrian experience. Opportunities for social interactions are provided through pockets of seating, bicycle parking and planting.

Zone E

A pedestrian connection designed to provide amenity for pedestrians moving through the space and utilising the surrounding retail. The space includes seating opportunities and bicycle parking.

Character & Zone Plan

This aerial map illustrates the proposed design for the Dickson Shops area, overlaid on a grayscale aerial photograph. The map features several color-coded zones and specific locations labeled with text boxes. A red dashed line indicates the 'Extent of Works'. The zones are defined as follows:

- Taglietti Square** (Dark Green): A meeting place for all, designed for flexible community events while ensuring clear and safe movement around Dickson Shops.
- Zone A** (Light Green): Spaces for socialization and conversation, including informal play opportunities, relocated artworks, and outdoor dining.
- Zone B** (Dark Teal): A tree-lined pedestrian boulevard connecting Dickson Pool and Taglietti Square, featuring improved circulation, seating, bicycle parking, and planting.
- Zone C** (Light Green): A series of courtyards for small gatherings, retail, and outdoor dining, designed to take advantage of winter solar access and ensure safe pedestrian movement.
- Zone D** (Yellow): A key circulation space to improve the pedestrian experience with seating, bicycle parking, and planting.
- Zone E** (Yellow): A pedestrian connection for amenity, including seating and bicycle parking, for those utilizing surrounding retail.

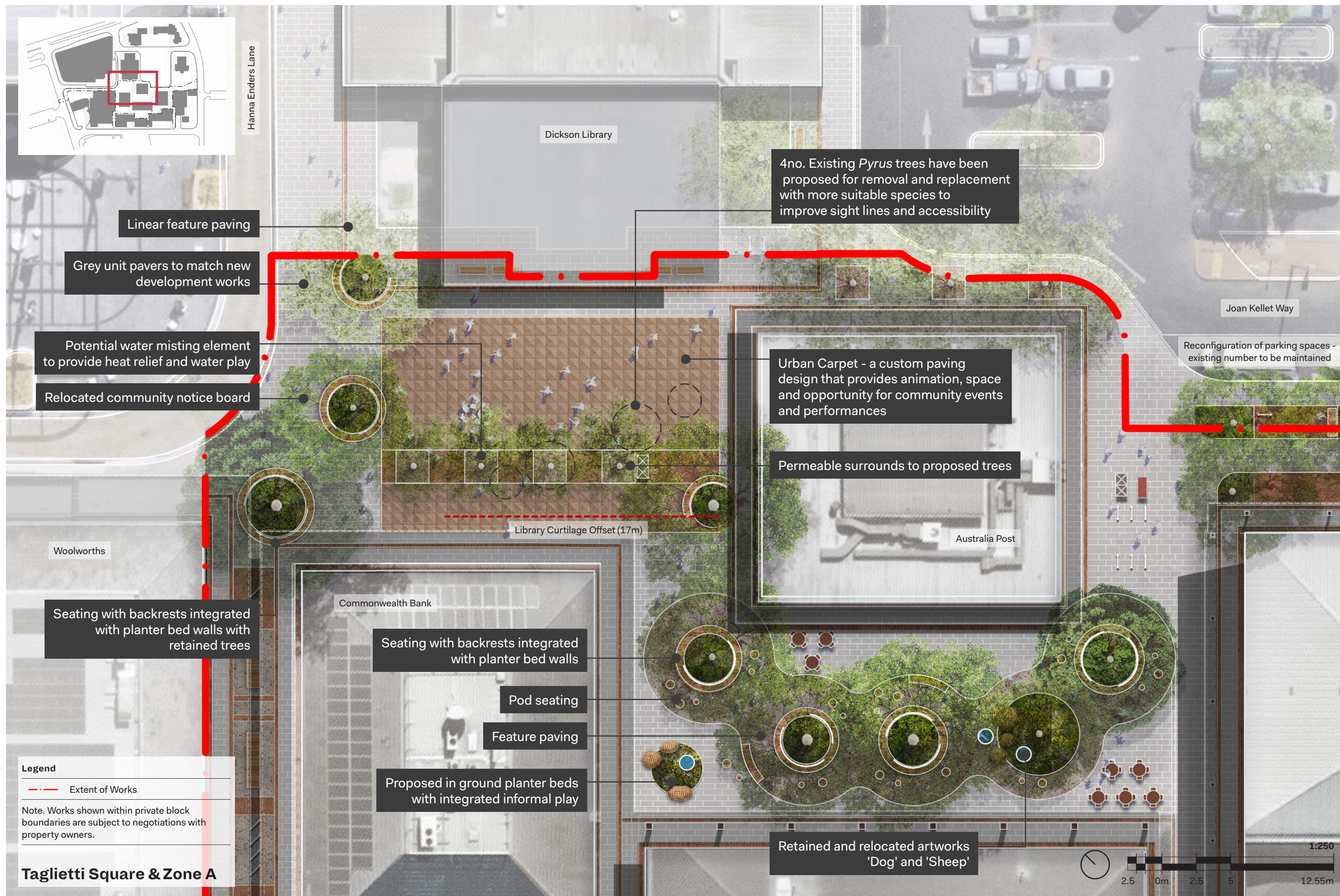
Key locations and streets labeled on the map include:

- Streets:** Antill Street, Joan Kellet Way, Hanna Enders Lane, Dickson Place, and Cowper Street.
- Buildings and Landmarks:** Coles, Dickson Library, Australia Post, Comm. Bank, BWS, Capital Chemist, The Source Bulk Foods, Dan Murphy's, Dickson Baptist Church, and Dickson Pool.
- Other Features:** 'Area for future consideration - indicative design shown' near the church and 'Area for future consideration' near the pool.

In the bottom right corner, there is a north arrow and a scale bar ranging from 0m to 50m, with a scale of 1:1000.

OCULUS_Dickson Shops_Community Consultation_V04

OCULUS © 2024





View Location. View south west from the Dickson Library towards Commonwealth Bank and Woolworths.



Taglietti Square

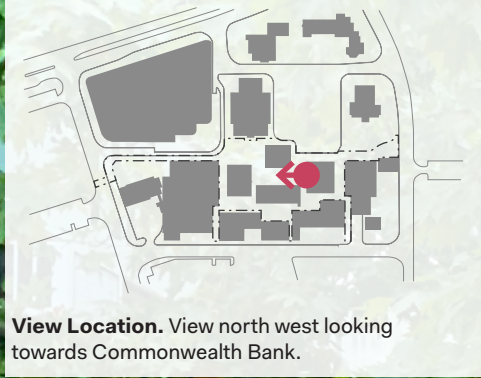
Existing conditions.



View Location. View south west from the Dickson Library towards Commonwealth Bank and Woolworths.



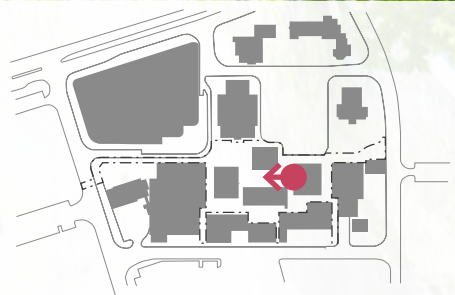
Taglietti Square
A meeting place for all. The design proposes a flexible space that encourages community events, whilst maintaining clear and safe movement around Dickson Shops.



View Location. View north west looking towards Commonwealth Bank.



Zone A
Existing conditions.

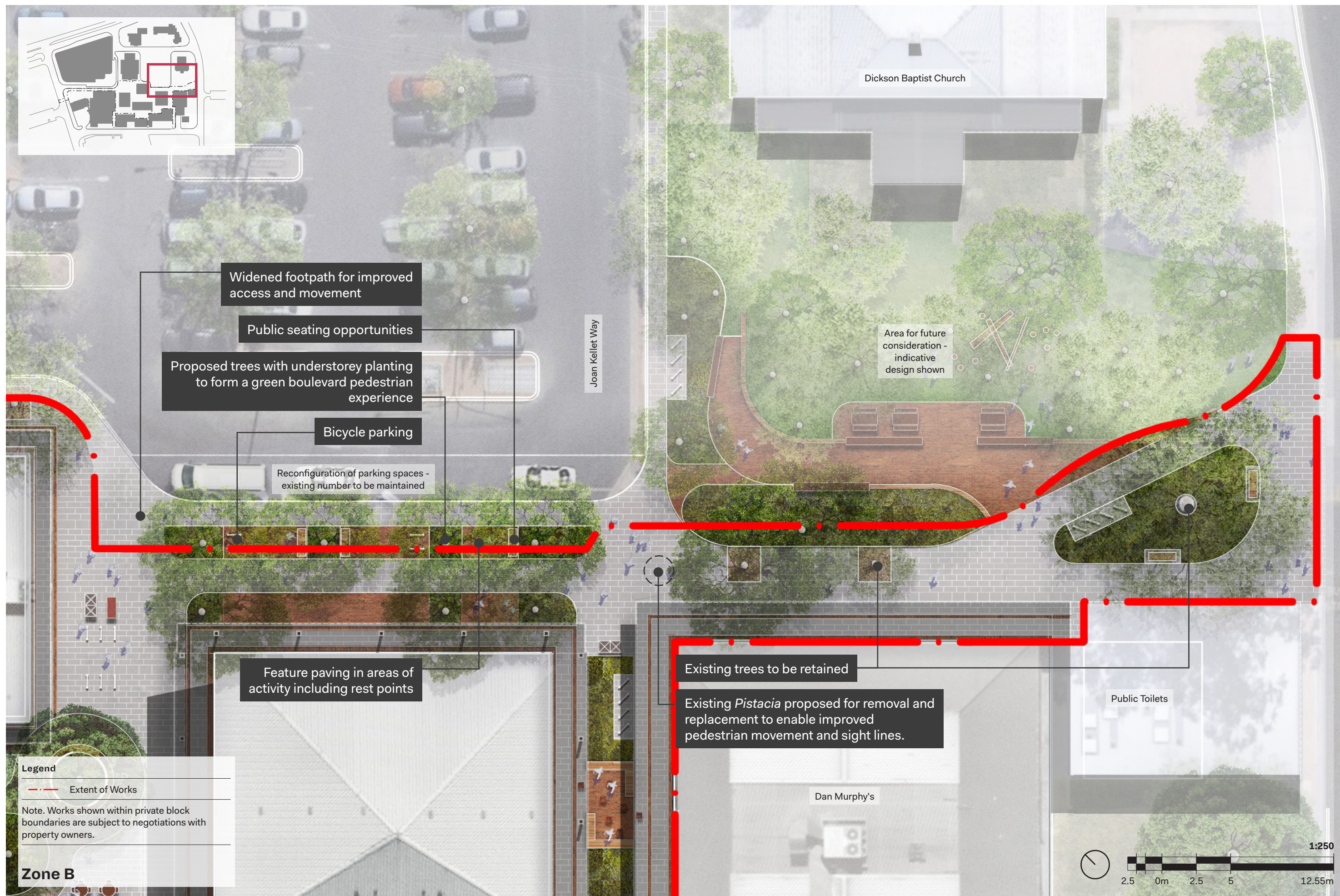


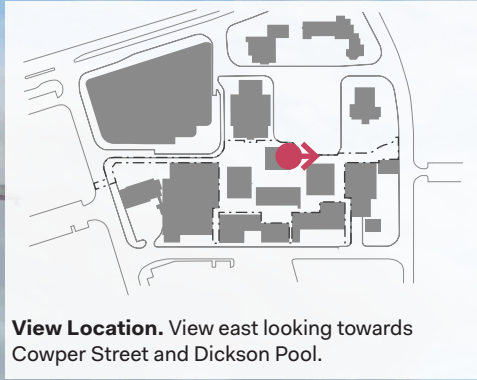
View Location. View north west looking towards Commonwealth Bank.



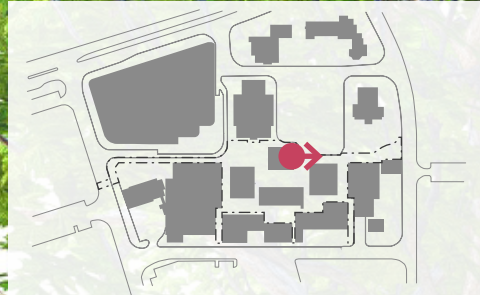
Zone A

The design proposes a series of spaces that encourage socialisation and conversation. This zone also includes informal play opportunities, relocated artworks and outdoor dining.





Zone B
Existing conditions.

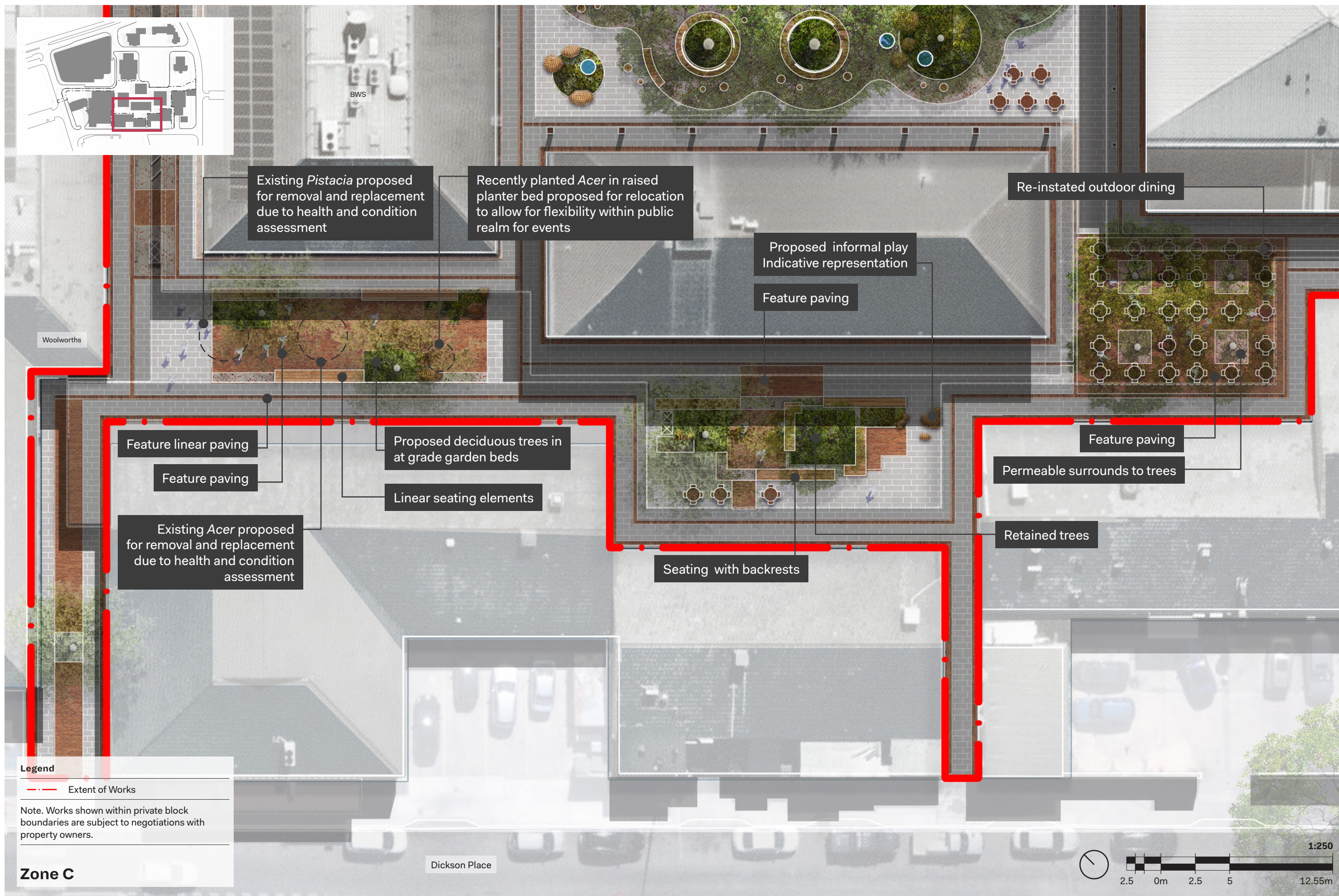


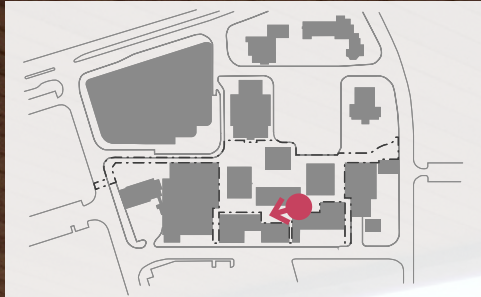
View Location. View east looking towards Cowper Street and Dickson Pool.



Zone B

A tree lined pedestrian boulevard connecting Dickson Pool and Taglietti Square, with improved circulation and increased amenity including - ample seating opportunities, bicycle parking, proposed trees and planting.

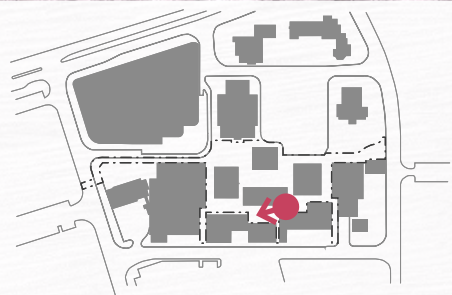




View Location. View west looking across the courtyard towards Woolworths.



Zone C
Existing conditions.

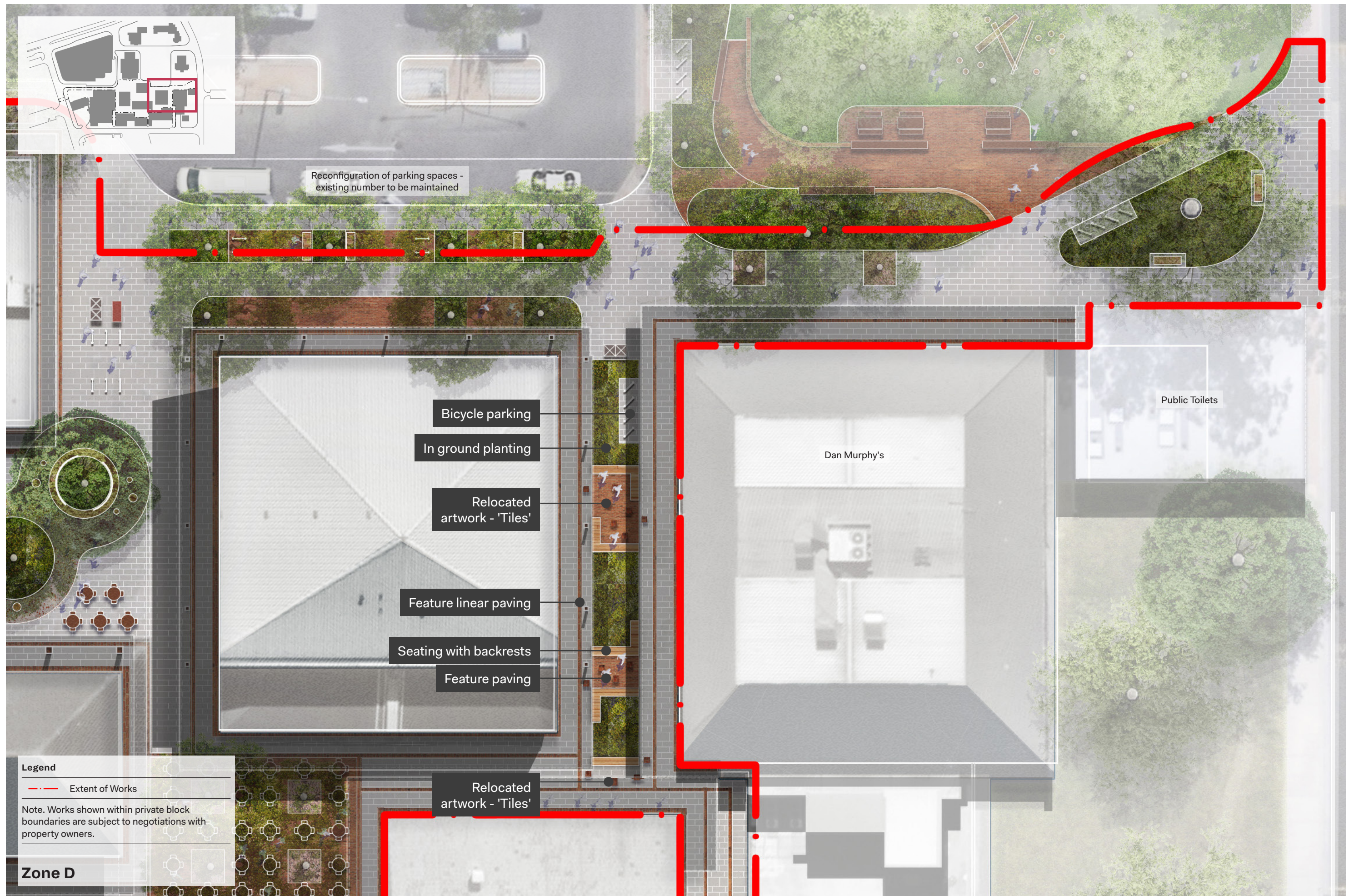


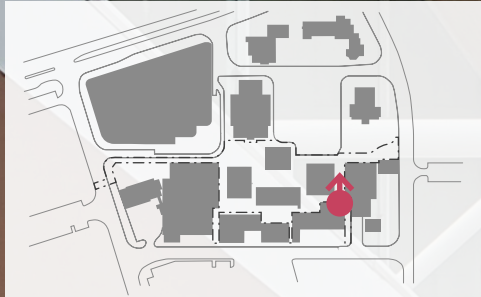
View Location. View west looking across the courtyard towards Woolworths.



Zone C

A series of courtyards designed to support small gatherings, retail and outdoor dining. The activity is concentrated in the centre of the space to take advantage of winter solar access, and to ensure clear and safe pedestrian movement.





View Location. View north east looking towards Joan Kellet Way and carpark.



Zone D
Existing conditions.

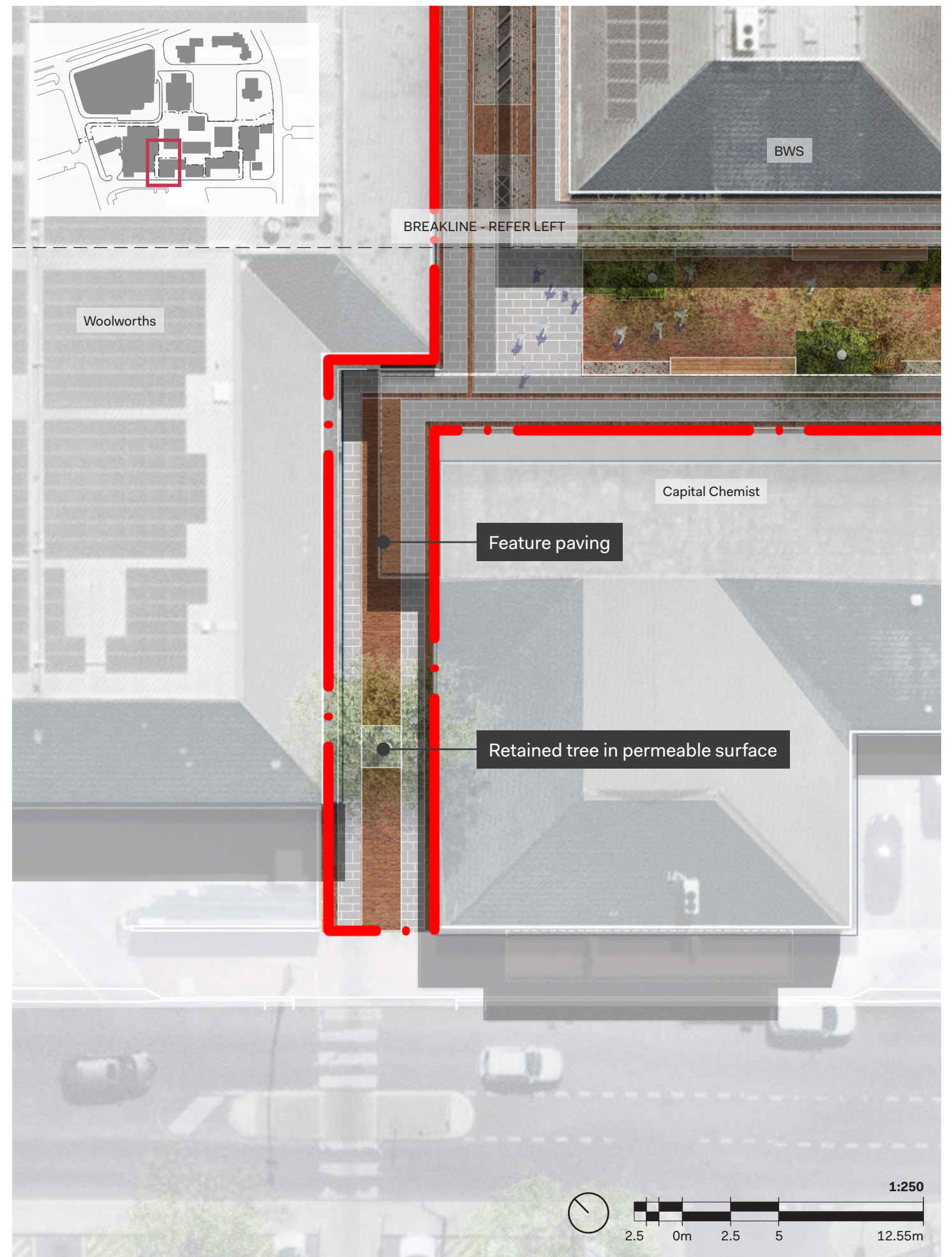
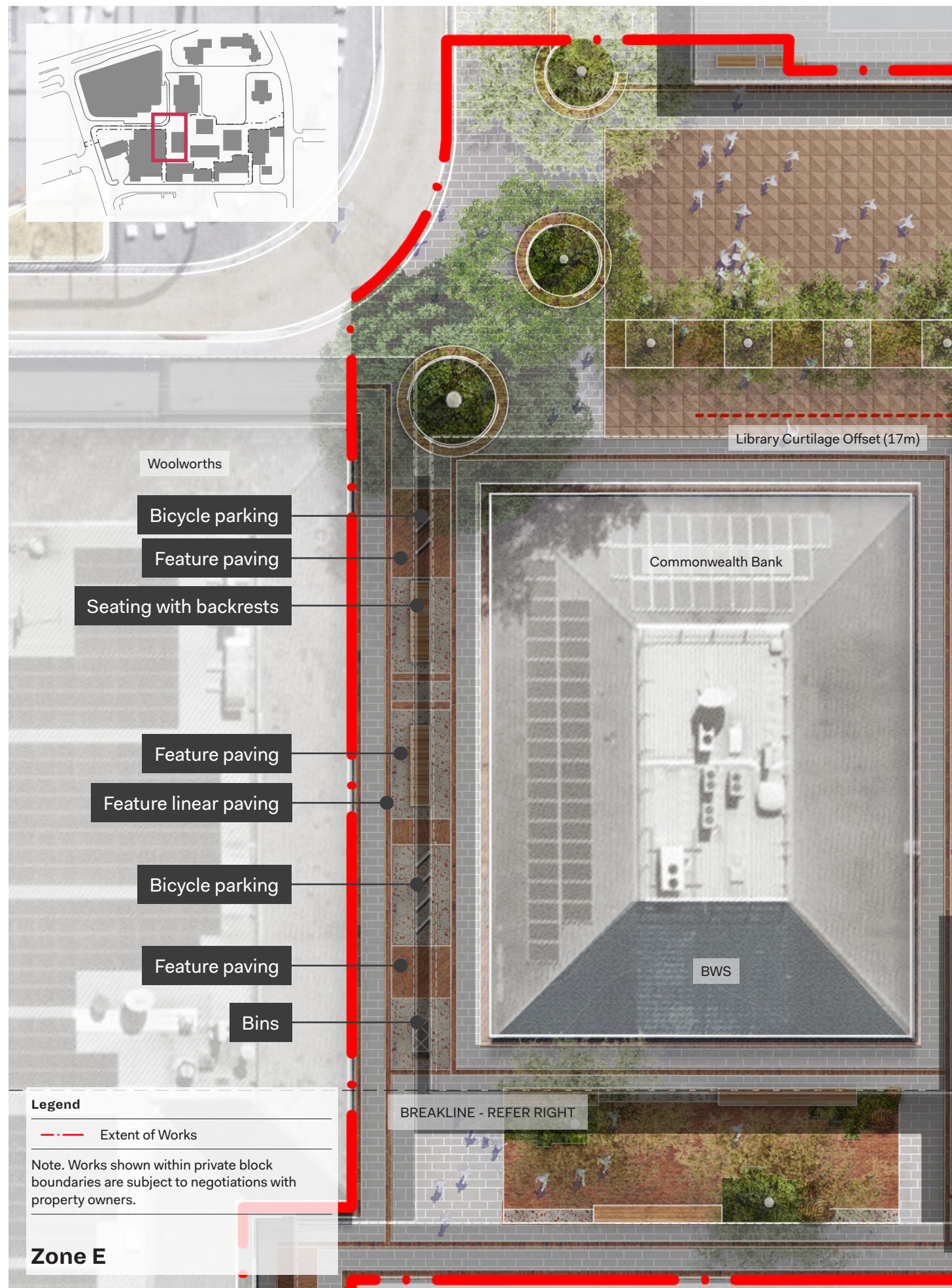


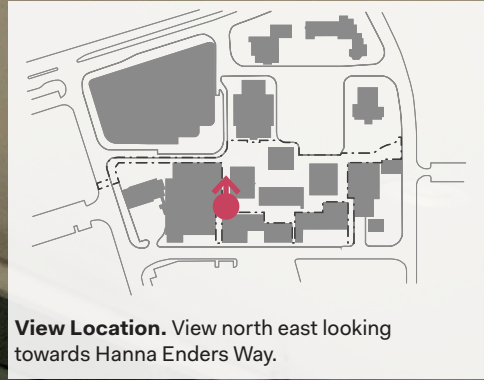
View Location. View north east looking towards Joan Kellet Way and carpark.



Zone D

A key circulation space with increased amenity to improve the pedestrian experience. Opportunities for social interactions are provided through pockets of seating, bicycle parking and planting.

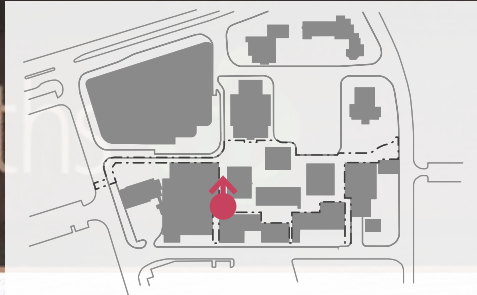




View Location. View north east looking towards Hanna Enders Way.



Zone E
Existing conditions.



View Location. View north east looking towards Hanna Enders Way.



Zone E
A pedestrian connection designed to provide amenity for pedestrians moving through the space and utilising the surrounding retail. The space includes seating opportunities and bicycle parking.

Melbourne

Wurundjeri Woi Wurrung Country
Level 2, 33 Guildford Lane
Melbourne, VIC
+61 3 9670 0699

Sydney

Gadigal Country
Level 1, 5 Wilson St
Newtown, NSW
+61 2 9557 5533

Canberra

Ngunnawal Country
Room 4, Pavilion Studios
14 Kendall Lane
Canberra, ACT
+61 2 9557 5533