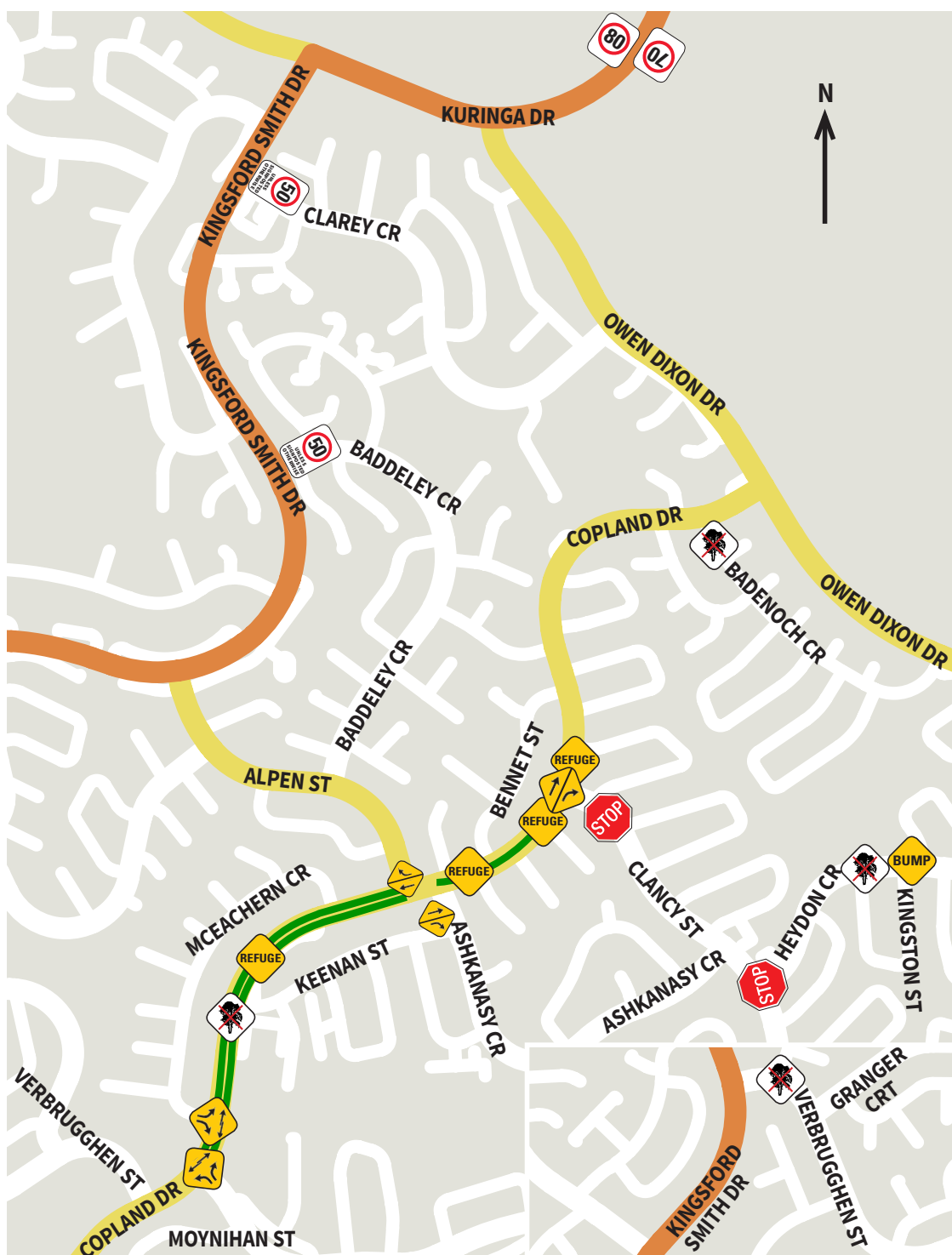















## Map of implemented traffic management measures



### Legend

-  REFUGE ISLAND
-  LINEMARKING IMPROVEMENTS
-  CHANNELISED RIGHT TURN
-  SPEED CUSHION
-  PAINTED SHOULDER
-  PAINTED MEDIAN
-  50 UNLESS SIGNPOSTED OTHERWISE
-  SPEED LIMIT 70
-  SPEED LIMIT 80
-  TRIM/REMOVE TREE
-  STOP SIGN