

YOU TOLD US:

- MAKE IT SAFER FOR FAMILIES TO CROSS THE ROAD TO AND FROM THE PARK
- TRAFFIC IS AWFUL ALONG MASSON STREET, AS PEOPLE USE IT AS A RAT RUN
- THE PARK SHOULD HAVE NAVIGATIONAL SIGNAGE, WHICH SHOW DIFFERENT FEATURES IN THE PARK
- A WIDE PATH AROUND THE PARK THAT PROVIDES A SAFE AND ENJOYABLE JOG/WALK/CYCLE
- YOU VALUE AND APPRECIATE THE PARK, BUT FEEL IT NEEDS TO PROVIDE FOR A RANGE OF ACTIVITIES
- IT LOOKS AND FEELS UNSAFE

HOW THE EDGE RESPONDS:

- ATTRACTIVE ENTRY PLAZAS AND GATEWAYS WITH PUBLIC ART, SIGNAGE AND LIGHTING, PROVIDING SAFER ACCESS INTO AND THROUGH THE PARK
- PROVIDE A 'SLOW ENVIROMENT' TO THE EDGE OF THE PARK, CALMING THE TRAFFIC IN SURROUNDING STREETS AND MAKE ACCESS TO THE PARK SAFER.
- CREATING A SHARED ENVIROMENT TO THE EDGE OF THE PARK TO ENCOURAGE WALKABILITY AND CYCLING OPPORTUNITIES
- PROVIDE HIGH QUALITY 'ACTIVATED EDGES' WHICH ACCOMMODATE A VARIETY OF SOCIAL AND CULTURAL ACTIVITIES, WHILE PRESERVING THE HERITAGE VALUES OF THE PARK'S INTERIOR
- PROVIDE A HIGH QUALITY 'QUIET EDGE' WHERE PEOPLE CAN SIT, WALK, RUN OR CYCLE AND ENJOY A VIEW INTO THE PARK
- 'ACTIVATED EDGES' WILL INCREASE PASSIVE SURVEILLANCE ON THE INTERIOR OF THE PARK AND IMPROVE SAFETY

- PRIMARY ENTRY
- SECONDARY ENTRY
- ACTIVATED
- QUIET
- SHARED ENVIROMENT
- SLOW ENVIROMENT



Haig Park Masterplan Edges Diagram



1 | PRIMARY ENTRY

v



2 | PRIMARY ENTRY



3 | SECONDARY ENTRY



4 | QUIET EDGE



5 | QUIET EDGE



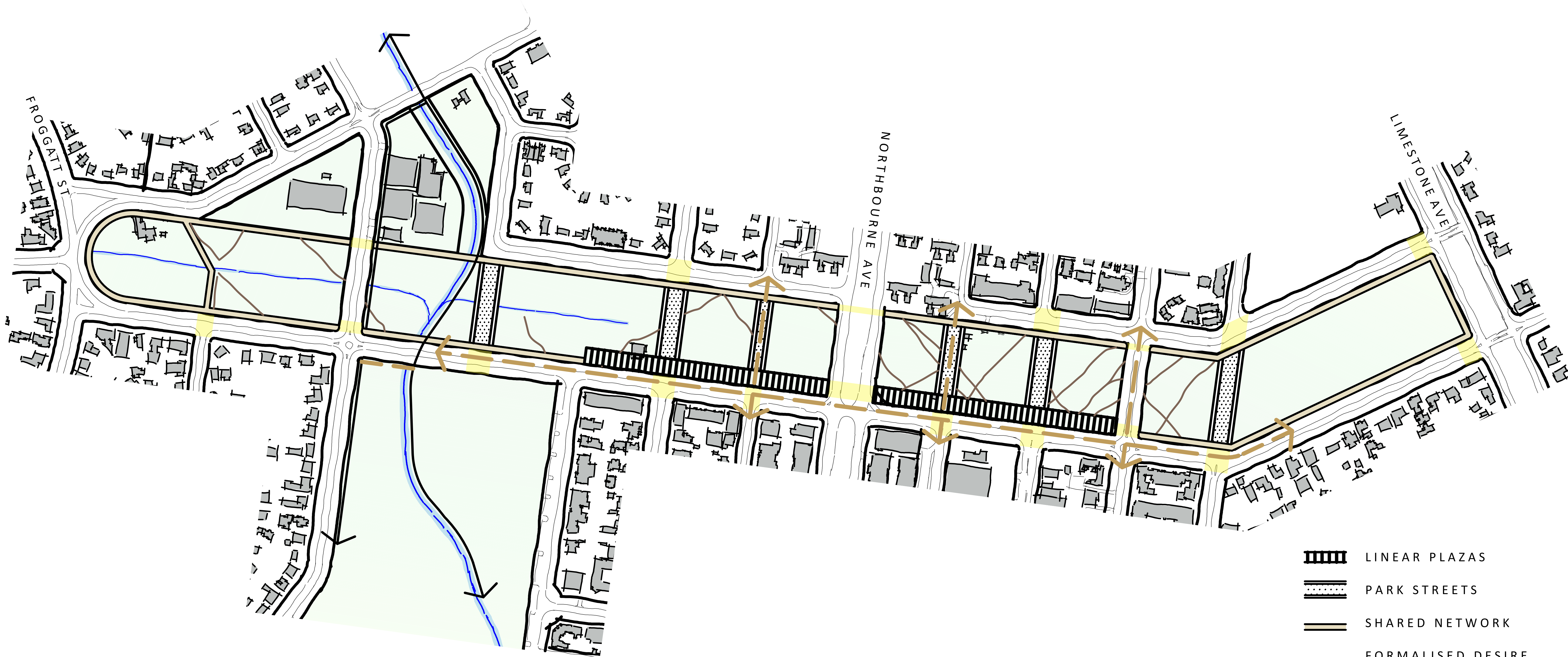
6 | ACTIVATED EDGE



7 | SLOW ENVIRONMENT



8 | SHARED ENVIRONMENT



YOU TOLD US:

- THAT IT WOULD BE GOOD TO FORMALISE THE EXISTING DESIRE LINES
- AN EAST-WEST BICYCLE PATH THROUGH THE PARK, TO ENCOURAGE CYCLISTS AND MINIMISE ACCIDENT RISKS
- A NETWORK OF PATHS WITH DIFFERENT TEXTURES COULD ADD VISUAL INTEREST
- MAKE IT SAFER TO CROSS INTO THE PARK
- PATHWAYS WERE THE SECOND MOST COMMON TOPIC RAISED BY THE COMMUNITY
- THESE SHOULD BE A MIXTURE OF PATHWAYS FOR DIFFERENT USERS, SUCH AS EXERCISE, WALKING AND CYCLING

- ||||| LINEAR PLAZAS
- ||||| PARK STREETS
- ==== SHARED NETWORK
- ~ FORMALISED DESIRE LINES
- ↔ EXISTING MAIN COMMUNITY CYCLE ROUTE
- ↔ PROPOSED MAIN COMMUNITY CYCLE ROUTE
- KEY SAFE CROSSING POINTS

HOW THE PATH NETWORKS RESPOND:

- PROVIDE HIGH QUALITY, GENEROUSLY PROPORTIONED 'LINEAR PLAZAS' ALONG THE STREET EDGE OF HIGH ACTIVITY ZONES TO PROVIDE ACCESSIBLE AND CULTURAL AND SOCIAL GATHERING SPACES
- PROVIDE A DEDICATED AND SEPARATED COMMUNITY CYCLE ROUTE ALONG THE SOUTHERN EDGE OF THE PARK
- CONSTRUCT WIDE PEDESTRIAN-CYCLE FRIENDLY 'PARK STREETS' BETWEEN THE EXISTING NORTH-SOUTH STREETS TO CREATE NEW CONNECTIONS WITH THE SURROUNDING NEIGHBOURHOOD AND IMPROVE PASSIVE SURVEILLANCE AND SAFETY IN THE PARK
- IDENTIFY AND UPGRADE EXISTING SELECT DESIRE LINES
- PROVIDE A SHARED 'PEDESTRIAN-CYCLE' NETWORK AROUND THE EDGE TO THE PARK
- PROVIDE BROAD, RAISED CYCLE AND PEDESTRIAN CROSSINGS TO SELECT LOCATIONS INTO THE PARK



Haig Park Masterplan Path Network Diagram



1 | LINEAR PLAZA



2 | LINEAR PLAZA



3 | LINEAR PLAZA



4 | PARK STREET



5 | PARK STREET



6 | SHARED NETWORK



7 | SHARED NETWORK



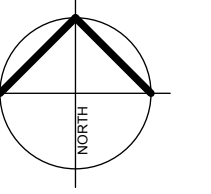
9 | DESIRE LINE



10 | DESIRE LINE



8 | SHARED NETWORK



YOU TOLD US:

- THAT IT WOULD BE REALLY NICE TO HAVE SOME POCKETS OF OPEN AREAS OR 'ROOMS' TO BREAK UP THE BARRIER OF THE GRID OF TREES
- TO MAKE THE PARK A DESTINATION WITH A VARIETY OF DIFFERENT SPACES FOR DIFFERENT USES
- TO KEEP THE PARK AS A PARK AND KEEP THE TREES
- THERE NEEDS TO BE BETTER MAINTENANCE OF THE PARK
- THE CITY LACKS PEACEFUL PLACES FOR PEOPLE TO REST THEIR MINDS AND SOULS
- TO CREATE LARGE SPACES THAT INVITE PEOPLE TO SIT AND SPEND TIME IN
- IT WOULD BE GREAT TO HAVE SPACES FOR EVENTS IN THE PARK

HOW THE PARK ROOM RESPONDS:

- CREATE 'PARK ROOMS', OR ZONES IN THE PARK, WITH DISTINCT CHARACTERS, USES AND LEVELS OF ACTIVITY
- PARK ROOMS WILL BE FLEXIBLE AND MULTI-USE, WITH APPROPRIATE INFRASTRUCTURE FOR UN-PROGRAMMED AND PROGRAMMED CULTURAL, RECREATIONAL AND SOCIAL ACTIVITIES.
- PARK ROOMS BREAK DOWN THE SIZE OF HAIG PARK INTO HUMAN SCALED SPACES THAT REINFORCE AND PROTECT THE GRID GEOMETRY OF THE TREES
- DEFINING SPACES AS PASSIVE, ACTIVE, FORMAL, INFORMAL, PROGRAMMED AND UNPROGRAMMED ALLOWS GOVERNMENT TO ALLOCATE APPROPRIATE RESOURCES TO MAINTAIN EACH SPACE
- EACH PARK ROOM WILL REFLECT THE SPECIFIC CHARACTER OF IT'S LOCATION IN THE PARK AND THE USE AND CHARACTER OF THE ADJOINING NEIGHBOURHOOD

-  PASSIVE INFORMAL
-  ACTIVE INFORMAL
-  ACTIVE FORMAL
-  PASSIVE FORMAL
-  PROGRAMMED
-  UNPROGRAMMED
-  PARK ROOM NO.



Haig Park Masterplan Park Rooms Diagram



1 | PASSIVE - INFORMAL



2 | PASSIVE - INFORMAL



3 | ACTIVE - INFORMAL



4 | ACTIVE - INFORMAL



5 | ACTIVE - INFORMAL



6 | ACTIVE - FORMAL



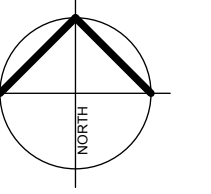
7 | ACTIVE - FORMAL



8 | ACTIVE - FORMAL



9 | PASSIVE - FORMAL

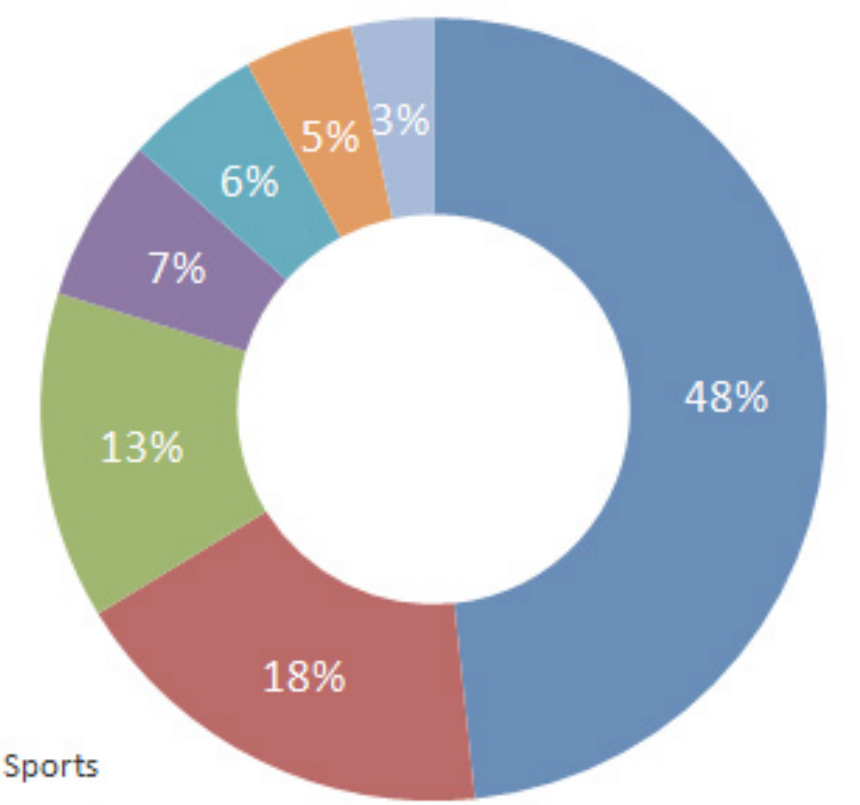


YOU TOLD US:


- THAT YOU WOULD LIKE TO SEE THE PARK USED FOR A VARIETY OF DIFFERENT PASSIVE AND ACTIVE ACTIVITIES.
- THAT PLACES TO SIT AND ENJOY FOOD OR COFFEE FROM BRADDON WOULD BE GREAT. THERE WERE ALSO SUGGESTIONS FOR FOOD TRUCKS, SUCH AS THE HAMLET
- ACTIVITIES SHOULDN'T BE CLUSTERED IN ONE AREA
- THAT DIFFERENT PARTS OF THE PARK COULD BE USED FOR DIFFERENT ACTIVITIES
- THE PARK SHOULD HAVE PLAY EQUIPMENT FOR CHILDREN WHICH BLENDS IN TO THE ENVIROMENT
- THAT YOU WERE KEEN FOR A RANGE OF SPORTING AND EXERCISE FACILITIES FOR KIDS AND ADULTS ALIKE
- THAT YOU WOULD LIKE SPACES FOR EVENTS WITH EVENTS INFRASTRUCTURE
- UTILISE THE OPEN SPACE WITH POP-UP EVENTS AND PERHAPS A WEEKLY FARMERS MARKET

HOW THE ACTIVITIES RESPOND:

- PROVIDE SPACES FOR QUIET RECREATION AND REFLECTION, SUCH AS DOG WALKING, OR JUST SITTING QUIETLY ENJOYING THE PARK
- PROVIDE SPACES FOR INFORMAL KIDS PLAY WITH OPPORTUNITIES INTERACTING WITH NATURE
- PROVIDE STRUCTURED AND UNSTRUCTURED KIDS PLAY, EXERCISE STATIONS AND SPORTING ACTIVITIES
- CREATE A CIVIC PLAZA FOR HIGH INTENSITY ACTIVITY, AND EVERYDAY SOCIAL OPPORTUNITIES
- PROVIDE A HIGH QUALITY COMMUNITY FOCUSED ANCHOR STRUCTURE IN THE PARK AS A FOCAL POINT FOR CULTURAL AND SOCIAL EVENTS
- A PLACE FOR BIGGER AND MORE INFORMAL CULTURAL AND COMMUNITY GATHERINGS AND EVENTS



- Sports
- Exercise
- Food truck
- Events
- Markets
- Community Garden
- Cafe



Haig Park Masterplan Activities Diagram



1 | QUIET RECREATION



2 | EXERCISE AND FORMAL PLAY



3 | EXERCISE AND FORMAL PLAY



4 | QUIET REFLECTION



5 | CIVIC PLAZA



6 | CIVIC PLAZA



7 | CIVIC PLAZA



8 | NATURE PLAY



9 | EVENTS AND MARKETS



10 | EVENTS AND MARKETS

taft | waddington
ARCHITECTURE, PLANNING & THE URBAN LANDSCAPE

Haig Park Masterplan
Activities Images

Scale at A1
N.T.S. Date
8/5/17 Revision
A Drawing Number
SK-039